













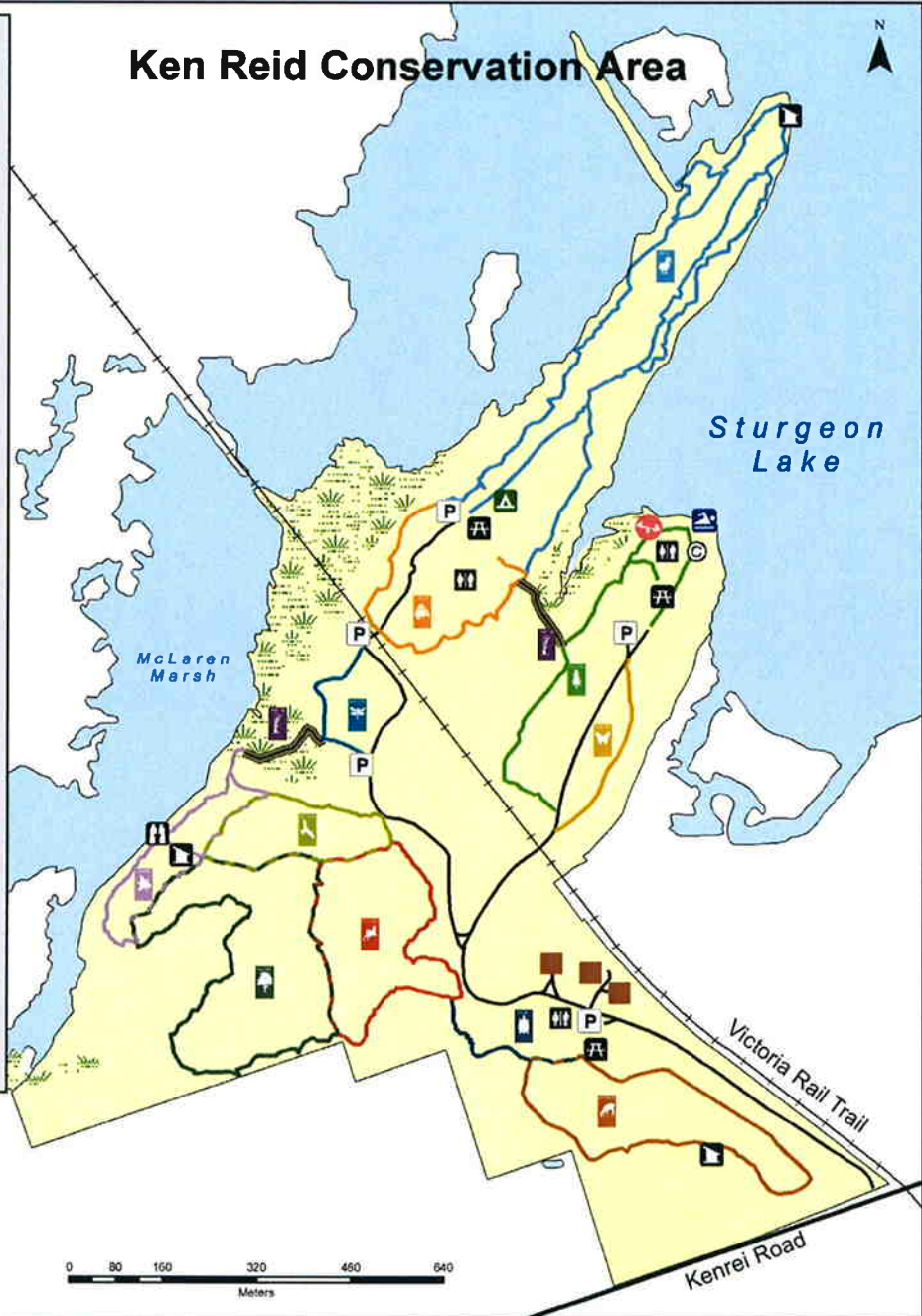
Ken Reid Conservation Area

Legend

-  Administrative Centre
-  Beach
-  Boardwalk
-  Change Room
-  Group Camp
-  Lookout
-  Parking
-  Picnic Area
-  Playground
-  Shelter
-  Washroom
-  Wetland

Trail Guide

-  Marsh Boardwalk Trail - 138m
-  Boardwalk Trail - 166m
-  Camp Loop - 729m
-  Cedar Forest - 963m
-  Dragonfly Trail - 287m
-  Escarpment Trail - 1.2km
-  Marsh Lookout - 941m
-  Meadow Walk - 347m
-  Point Trail - 2.8km
-  Pond Trail - 340m
-  Rabbit Hollow - 1.5km
-  Trillium Pass - 977m
-  Woodland Trail - 1.7km



Produced by Kawartha Conservation Authority with Data Supplied by Members of the Ontario Geospatial Data Exchange.